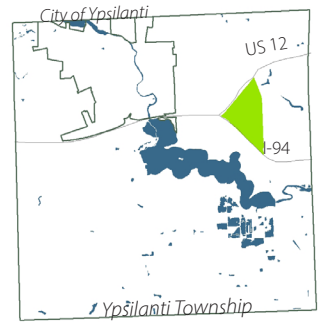


WEST WILLOW



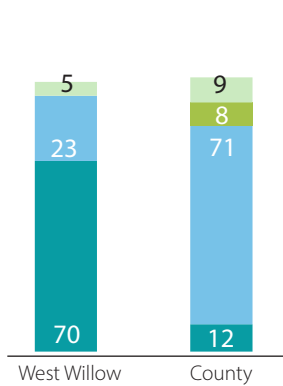
BRIEF HISTORY

In early 1946, Kaiser Frazer leased the Willow Run Bomber Plant from the Federal Government to conduct aerospace and automotive production (pictured left). Due to unrelenting demand for housing returning veterans and their families, new permanent-quality homes were constructed by Kaiser Frazer just west of the plant complex in 1946-1947. Dubbed "West Willow," and intended for the plant's managers and supervisors, it created accommodations that were modern and spacious for the standards of the era.

DEMOGRAPHICS

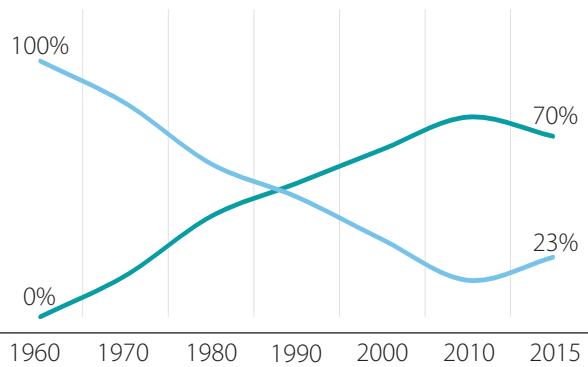
Total Population: 3,249

Total Population by Race, 2015
In Percentages



Total Population by Hispanic/Latino:
1% in West Willow; 4% in Washtenaw County

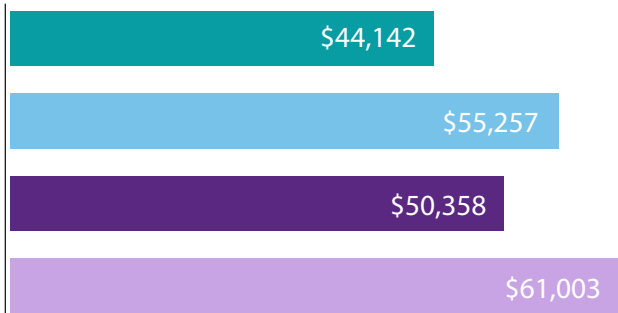
Race & Ethnicity, 1960 - 2015



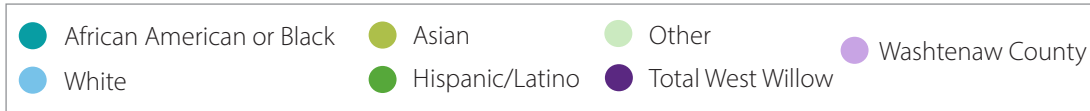
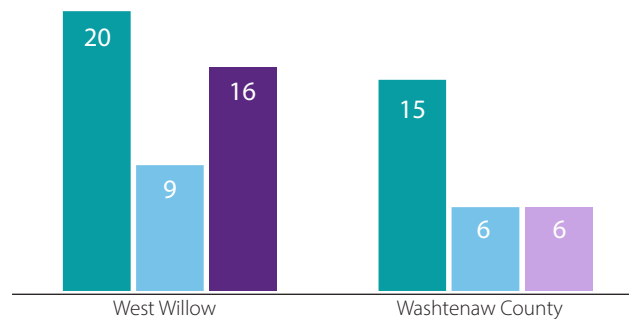
Education Attainment
Bachelor's Degree or Higher, 2015

	West Willow	County
Bachelor's Degree or Higher	15%	53%
Some College	13%	26%
High School Graduate	16%	54%

Median Household Income, 2015



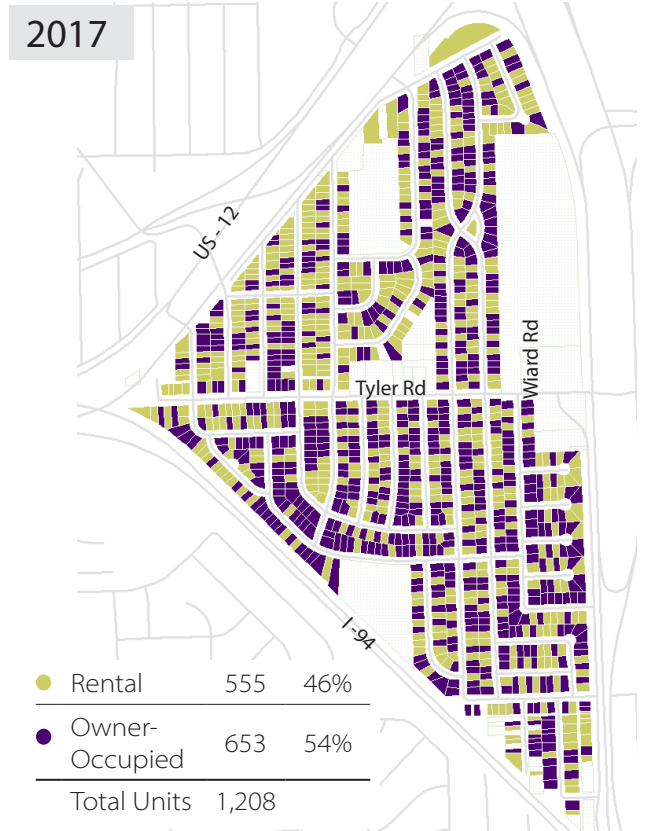
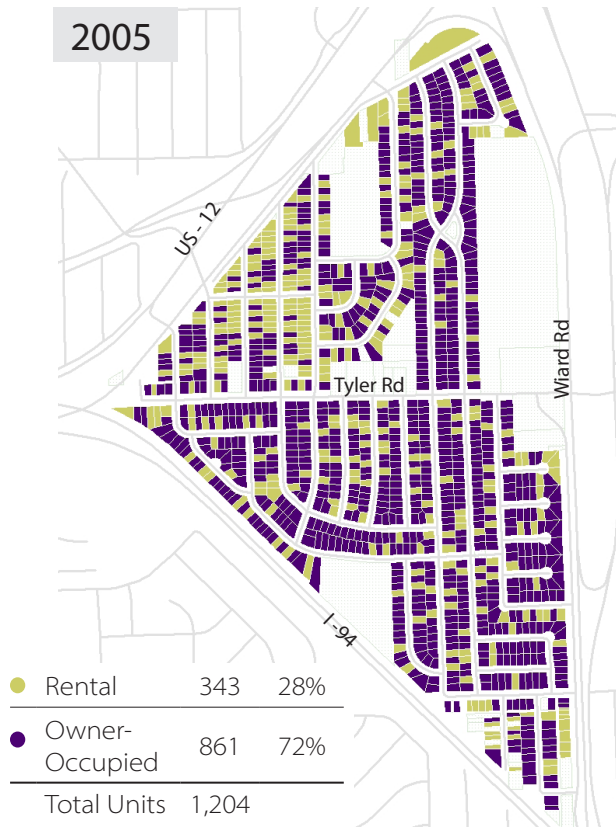
Unemployment, 2015
In Percentages



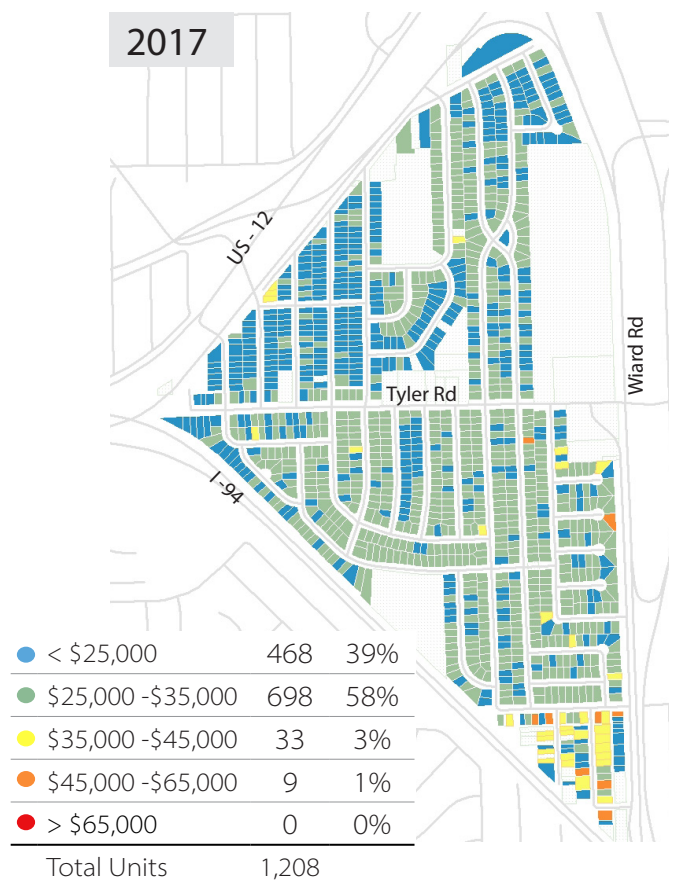
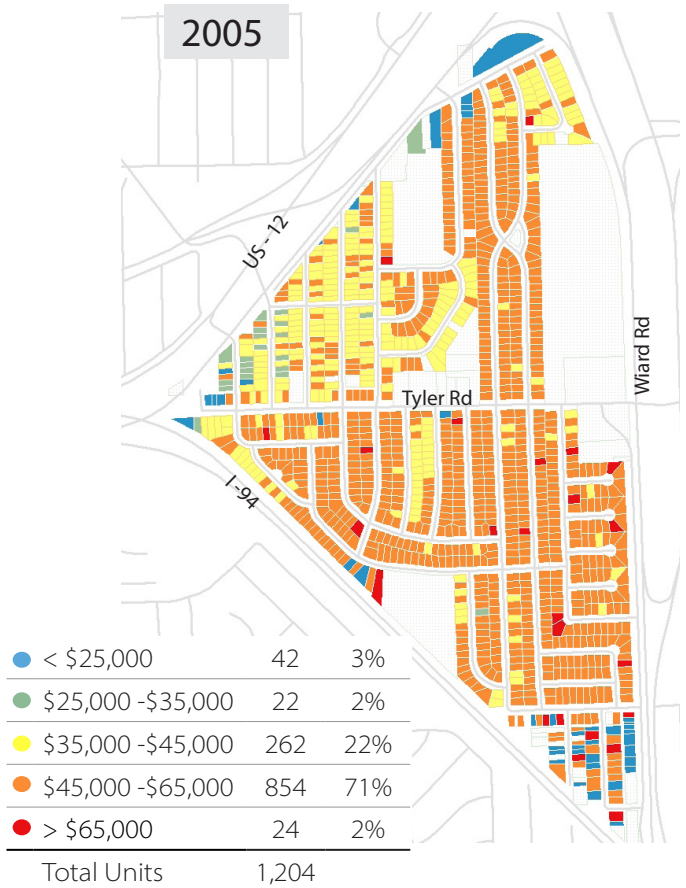
Data for Hispanic/Latino and Asian not shown on some charts due to small percentages.
2010 and 2015 demographic data is from ACS 5-year estimates, 1960 - 2000 is from the Decennial Census
Sources: Washtenaw County GIS; Washtenaw County Equalization; U.S. Census Bureau, assessed through Social Explorer Table.
For more information, visit www.ewashtenaw.org/affh.



HOUSING TENURE

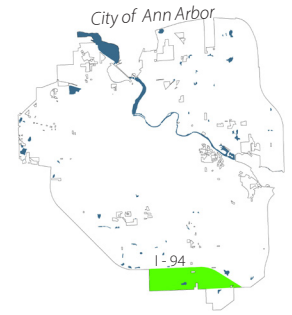


HOUSING VALUE



Housing Value maps show the State Equalized Value (SEV). Double the SEV is considered an estimate of housing value.

BRYANT



Bryant Neighborhood, 1960



BRIEF HISTORY

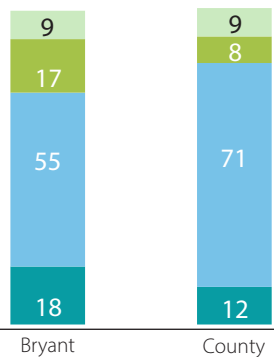
The Bryant Neighborhood is located just south of I-94, on the east of Stone School Road in the City of Ann Arbor. There are approximately 259 homes, built between 1969-1971, and approximately another 100 newer townhomes along Stone School Road. Bryant neighborhood falls into three areas known as Stony Brook (single family homes), Forest Homes (townhouses), and Braeburn Circle/ University Townhouses.

The Community Action Network (CAN) provides a variety of programs for neighborhood residents from the Bryant Community Center. These programs include CAN's three organizational pillars of educating children and youth, stabilizing families, and building strong communities.

DEMOGRAPHICS

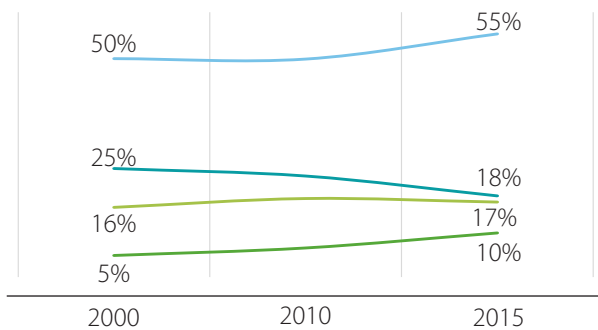
Total Population: 4,817

Total Population by Race, 2015
By Percentages



Total Population by Hispanic/Latino:
10% in Bryant; 4% in Washtenaw County

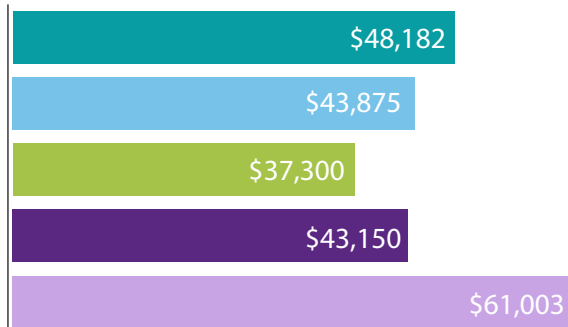
Race & Ethnicity, 2000 - 2015



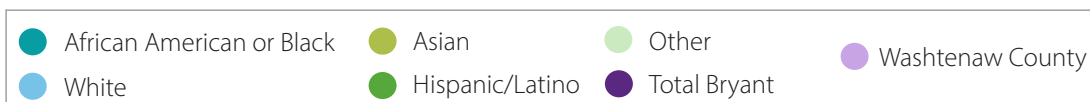
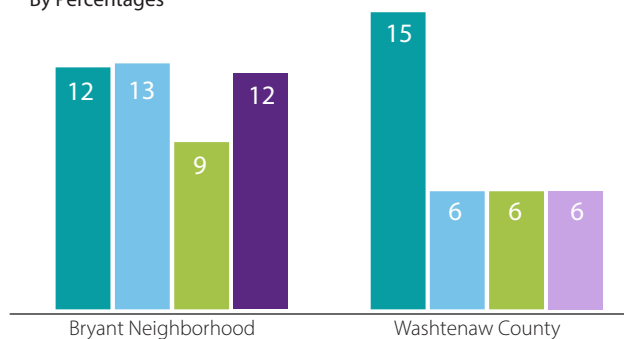
Education Attainment
Bachelor's Degree or Higher, 2015

	Bryant	County
White	37%	53%
African American or Black	24%	26%
Hispanic/Latino	36%	54%
Asian	49%	82%
Other	8%	34%

Median Household Income, 2015



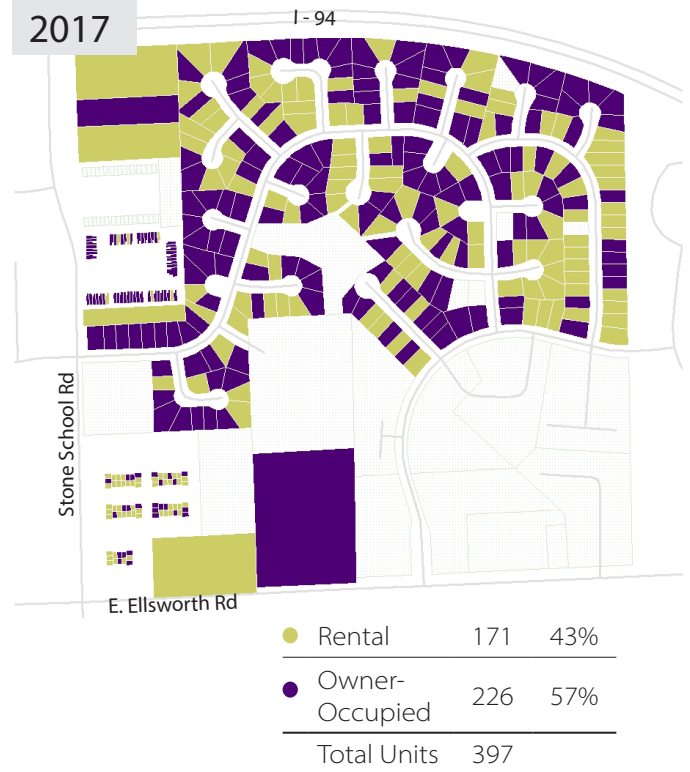
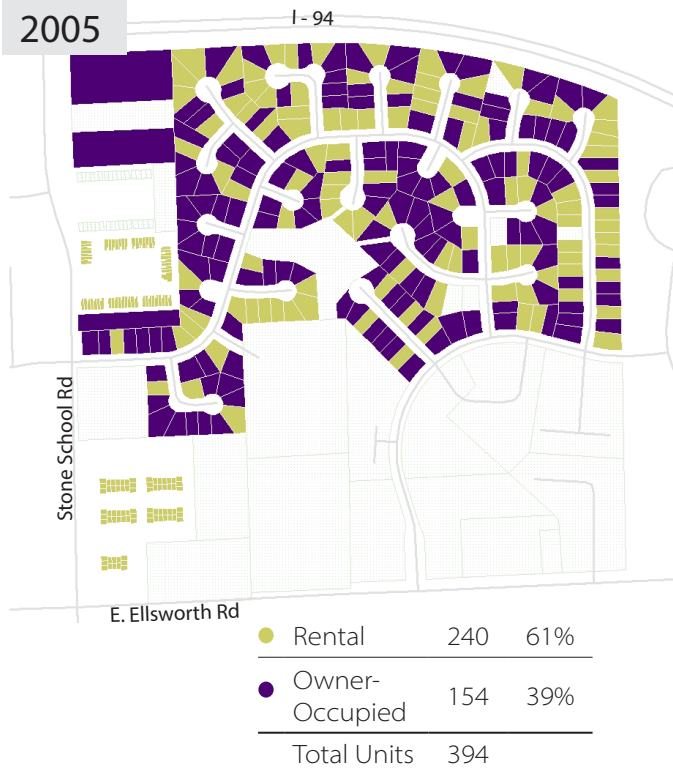
Unemployment, 2015
By Percentages



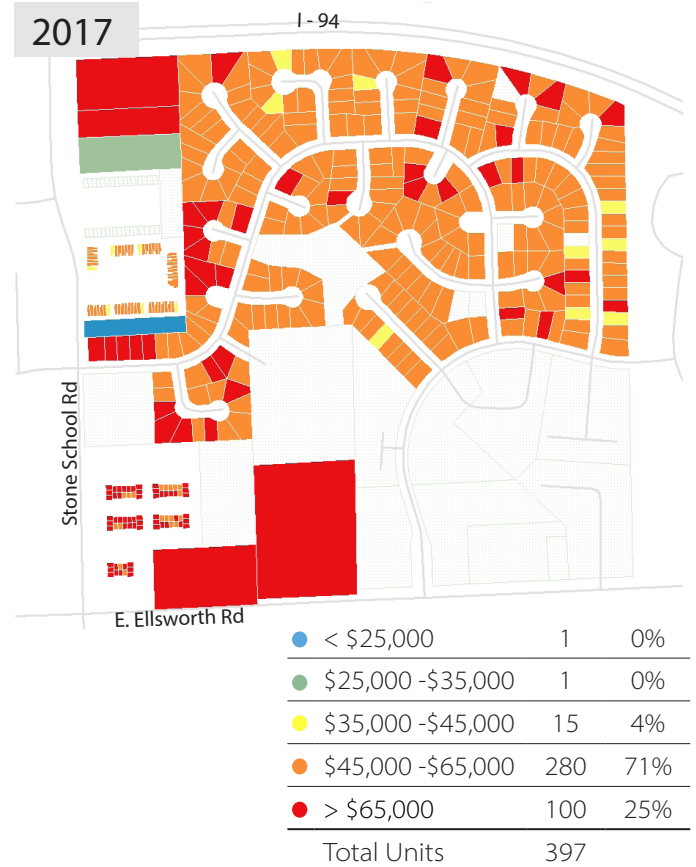
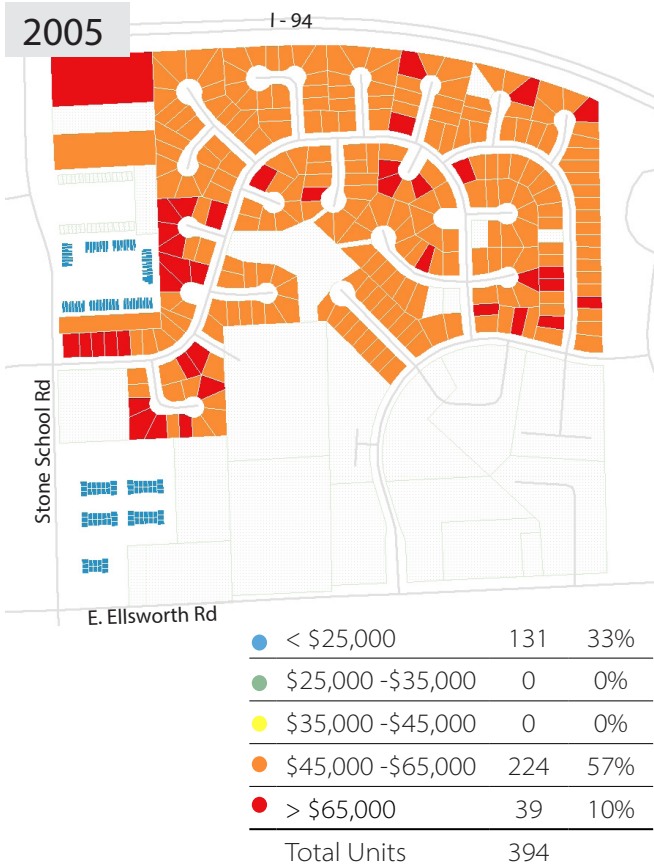
Data for Hispanic/Latino not shown on some charts due to small percentages.
2010 and 2015 demographic data is from ACS 5-year estimates, 2000 is from the Decennial Census
Sources: Washtenaw County GIS; Washtenaw County Equalization; U.S. Census Bureau, assessed through Social Explorer Table.
For more information, visit www.ewashtenaw.org/affh.



HOUSING TENURE



HOUSING VALUE



Housing Value maps show the State Equalized Value (SEV). Double the SEV is considered an estimate of housing value.